



COMMONWEALTH OF KENTUCKY
TRANSPORTATION CABINET
www.transportation.ky.gov/

Andy Beshear
GOVERNOR

Jim Gray
SECRETARY

May 7, 2021

CALL NO. 106
CONTRACT ID NO. 215191
ADDENDUM # 1

Subject: Allen County, STP BRZ 9030 (285)
Letting May 21, 2021

(1) Revised - Plan Sheet - Page 69 of 151

Proposal revisions are available at <http://transportation.ky.gov/Construction-Procurement/>.

If you have any questions, please contact us at 502-564-3500.

Sincerely,

Rachel Mills,

A handwritten signature in cursive script that reads "Rachel Mills".

Rachel Mills, P.E.
Director
Division of Construction Procurement

RM:mr
Enclosures

COUNTY OF	ALLEN
ITEM NO.	3-10002
REV. NO.	85

INDEX OF SHEETS

Sheet No.	Description
R1	LAYOUT SHEET
R2	TYPICAL SECTIONS, LEGEND, & RIGHT-OF-WAY SUMMARY
R3	PLAN
R4	PROFILE
R5	GENERAL NOTES
S1	STRUCTURE LAYOUT
S2	PILE RECORD
S3	END BENT #1
S4	END BENT #2
S5	CONSTRUCTION ELEVATIONS
S6	

SPECIAL NOTES

TRAFFIC CONTROL ON BRIDGE REPAIR CONTRACTS
 BRIDGE OVERLAY APPROACH PAVEMENT
 EROSION PREVENTION AND SEDIMENT CONTROL
 CONTRACT COMPLETION DATE AND LIQUIDATED DAMAGES
 ON BRIDGE REPAIR CONTRACTS
 CONCRETE SEALING
 CONTRACTORS SHALL COVER THE SIDE DRAINAGE
 ADDITIONAL ENVIRONMENTAL COMMENTS
 BRIDGING KENTUCKY PROJECT STENCIL
 TREE CLEARING RESTRICTIONS
 ENVIRONMENTAL BWP
 AVOIDING STREAM IMPACTS TO STATE DESIGNATED SPECIAL USE WATER

SPECIAL PROVISIONS

69 EMBANKMENT AT BRIDGE END BENT STRUCTURES

SPECIFICATIONS

2019 Standard Specifications for Road and Bridge Construction.
 2017 MASHTO LRFD Bridge Design Specifications with Current Interims.

REVISION

DATE

Commonwealth of Kentucky
DEPARTMENT OF HIGHWAYS
COUNTY OF
ALLEN

ITEM NO. 3-10002.00
 DRAWING NO. 28347
 PROJECT NUMBER:
 LETTING DATE: JANUARY 29, 2021

RECOMMENDED BY: _____ DATE: _____
 PROJECT MANAGER

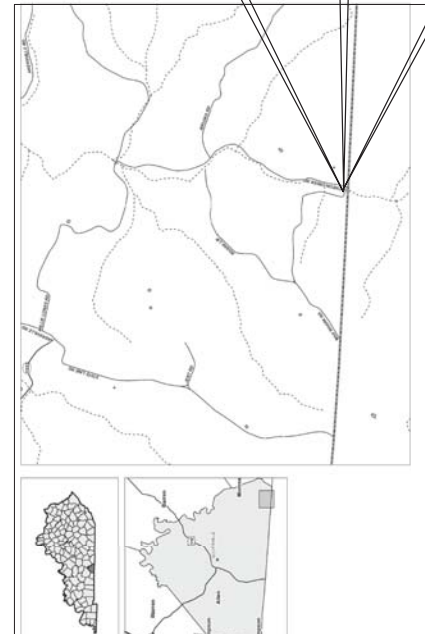
PLAN APPROVED BY: _____ DATE: _____
 STATE HIGHWAY ENGINEER

TRANSPORTATION CABINET DEPARTMENT OF HIGHWAYS

ALLEN COUNTY

MAX ROARK ROAD OVER PUNCHEON CREEK

STA. 49+32.71





LOCATION MAP



BEFORE YOU DIG

The contractor is instructed to call 1.800.752.6007 to reach KY 811. The one-call system for information on the location of existing underground utilities. The call is to be placed a minimum of two (2) and no more than ten (10) business days prior to excavation. The contractor shall be responsible for obtaining all necessary permits and approvals from the members of the KY 811 one-call Before-You-Dig (BUD) service. The contractor must coordinate excavation with the utility owners, including those whom do not subscribe to KY 811. If utility companies have facilities in the area.



Digitally signed by Byron P. Tse
 DN: cn=Byron P. Tse, o=Kentucky Department of Transportation, ou=DOT, email=byron.p.tse@ky.gov, c=US
 Date: 2021.08.03 10:09:33 -0400

Digitally signed by A. Shea Porter
 DN: cn=A. Shea Porter, o=Kentucky Department of Transportation, ou=DOT, email=ashea@ky.gov, c=US
 Date: 2021.08.03 10:09:33 -0400

STANDARD DRAWINGS

BBP-002-03	BOX BEAM BEARING DETAILS
BBP-003-03	BOX BEAM MISCELLANEOUS DETAILS
BBP-005-04	BOX BEAM B27 AND CB27
BBP-001-06	BOX BEAM GENERAL NOTES AND REFERENCES
BBP-004-04	BOX BEAM TENSION ROD DETAILS
BBP-006-00	STENCILS FOR STRUCTURES
BHS-011	PALLING SYSTEM SIDE-MOUNTED MGS DETAILS
BLE-001-14	MEPHREX EXPANSION DAMS AND ARMORED EDGES
PS-003-09	POSTS STEEL PILE INSTALLATIONS
RRB-001-15	STEEL BEAM GUARBRAL (TW BEAM)
RRB-002-15	GUARBRAL COMPONENTS
RRB-001-06	GUARBRAL TERMINAL SECTIONS
RRB-005-06	STEEL GUARBRAL POSTS
RRB-006-05	TIMBER GUARBRAL POSTS
RRB-004-08	GUARBRAL END TREATMENT TYPE 7, ALTERNATE ANCHOR
RRB-005-01	DELINEATORS FOR GUARBRAL
RDI-040-01	EROSION CONTROL BLANKET SLOPE INSTALLATION
ROX-210-03	TEMPORARY SILT FENCE
ROX-220-05	SILT TRAP TYPE A
ROX-225-01	SILT TRAP TYPE B
ROX-230-01	SILT TRAP TYPE C
ROX-001-06	MISCELLANEOUS STANDARDS
ROX-100-07	TREATMENT OF EMBANKMENTS AT END-BENTS - DETAILS
ROX-105-09	TREATMENT OF EMBANKMENTS AT END-BENTS - DETAILS
ROX-200-01	ONE POINT PROCTOR FAMILY OF CURVES

ACTIVE SEPIAS

DESIGN CRITERIA

CLASS OF HIGHWAY	RURAL LOCAL
TYPE OF TERRAIN	ROLLING
DESIGN SPEED	
REQUIRED PSD	
REQUIRED PSD	
LEVEL OF SERVICE	
ADT PRESENT ()	
ADT FUTURE ()	
DIV	
D %	
T %	

GEOGRAPHIC COORDINATES
 LATITUDE 36 DEGREES 37 MINUTES 47 SECONDS NORTH
 LONGITUDE 86 DEGREES 00 MINUTES 19 SECONDS WEST

DESIGNED

% RESTRICTED SD	
LEVEL OF SERVICE	
MAX. DISTANCE W/O PASSING	

TABLE OF REVISIONS

REV. NO.	SHEETS REVISED	DATE

EX. BRIDGE ID# 002C00071N



Digitally signed by Byron P. Tse
 DN: cn=Byron P. Tse, o=Kentucky Department of Transportation, ou=DOT, email=byron.p.tse@ky.gov, c=US
 Date: 2021.08.03 10:09:33 -0400